



ROADS IN REAL TIME

@ CHALDAL

WHO WE ARE

WHO WE ARE



GogoBangla NEED HELP? CALL 01883-0212

**Your Product,
Our Logistics**

Join as a merchant Powered by Chaldal
Login / Signup

A licensed courier service of Bangladesh
License No - 00 080 2021

- 100% Data security**
- Non-stop solution for small and medium businesses**
- 5 weekly payments**

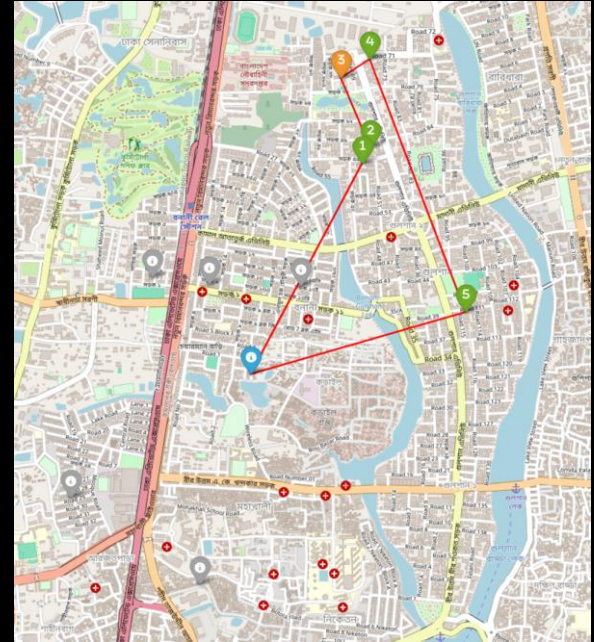
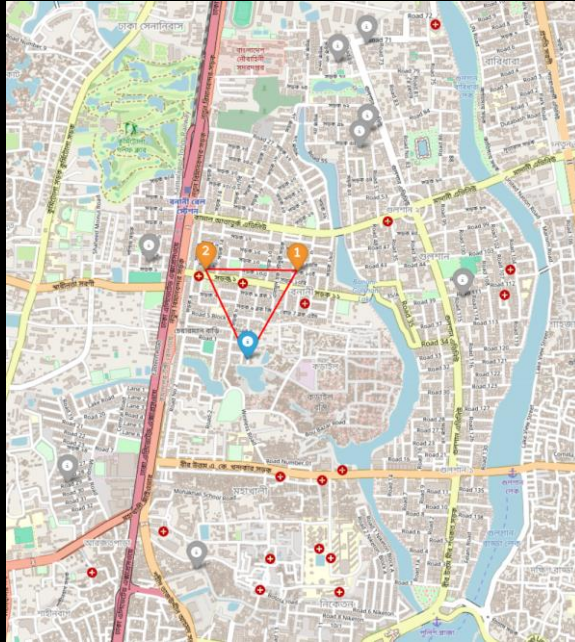
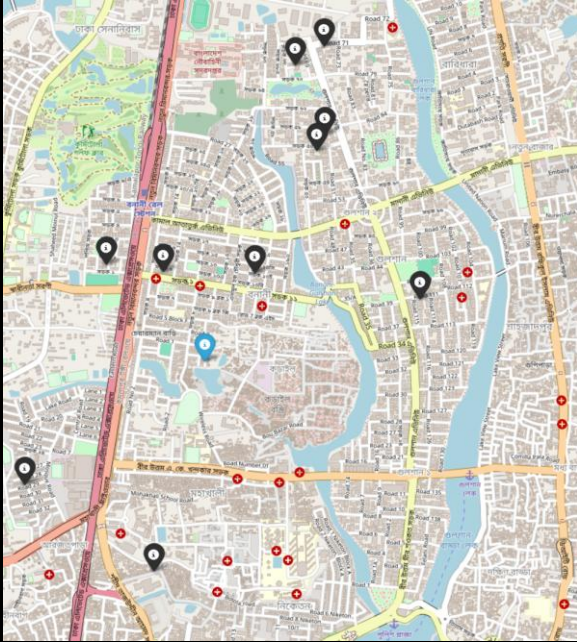
WHY WE NEED OSM

- CUSTOMER ADDRESS RESOLUTION
- PRECISION IN LAST-MILE NAVIGATION



WHY WE NEED OSM

- Optimal route planning



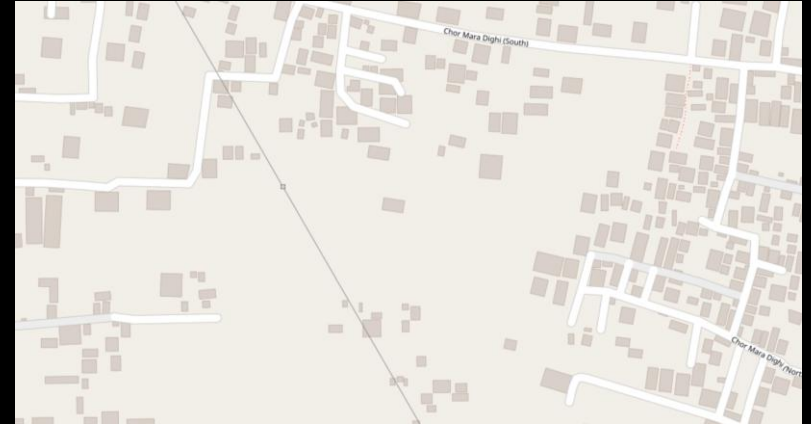
ISSUES WE FACE

INFRASTRUCTURE GAPS

- UNMAPPED BUILDINGS



- MISSING ROAD NETWORKS



DYNAMIC ROAD CONDITIONS

- REAL TIME BLOCKAGES
- CONSTRUCTION UPDATES
- MOVEMENT



ACCESS RESTRICTIONS

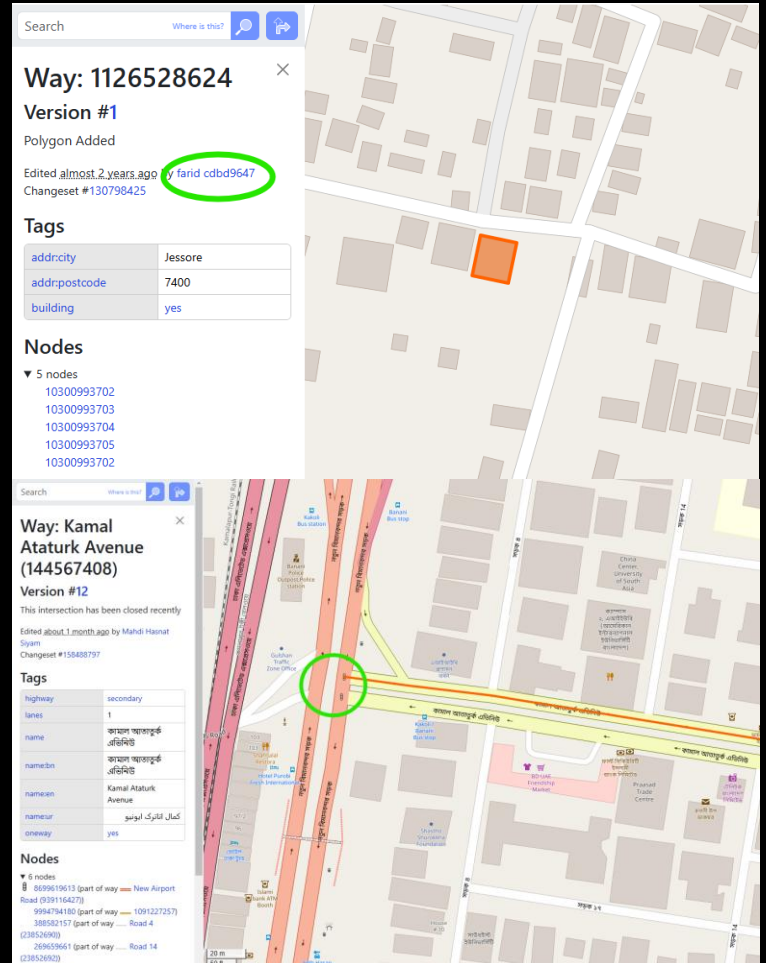
- BUILDING ENTRY POINTS
- VEHICLE SPECIFIC LIMITATIONS
- TIME BASED ACCESS CONTROLS
- SECURITY RESTRICTIONS



CONTRIBUTION

OUR INITIATIVES

- MISSING BUILDING FOOTPRINTS UPDATE
- ROAD BLOCK



TOWARDS REAL TIME ROADS

- CITY WIDE NETWORK OF FIELD OPERATIVES
- FIRST HAND DETECTION OF MAPPING GAPS
- INTEGRATION WITH EXISTING OSM INFRASTRUCTURE
- FROM DISCOVERY TO UPDATE WITHIN THE HOUR

LONG TERM PLAN

- INCORPORATE HISTORICAL AND/OR LIVE TRAFFIC

LET'S MAP THE FUTURE TOGETHER!